


8100 2030 Volume (AADT)
12400 2014 Capacity

- Network Roads
- Near Capacity
- Over Capacity
- Planning Boundary
- Roads
- Railroads
- Airport
- Schools
- Rivers and Streams
- Water Bodies
- City Limits

0 0.25 0.5 1 1.5 Miles



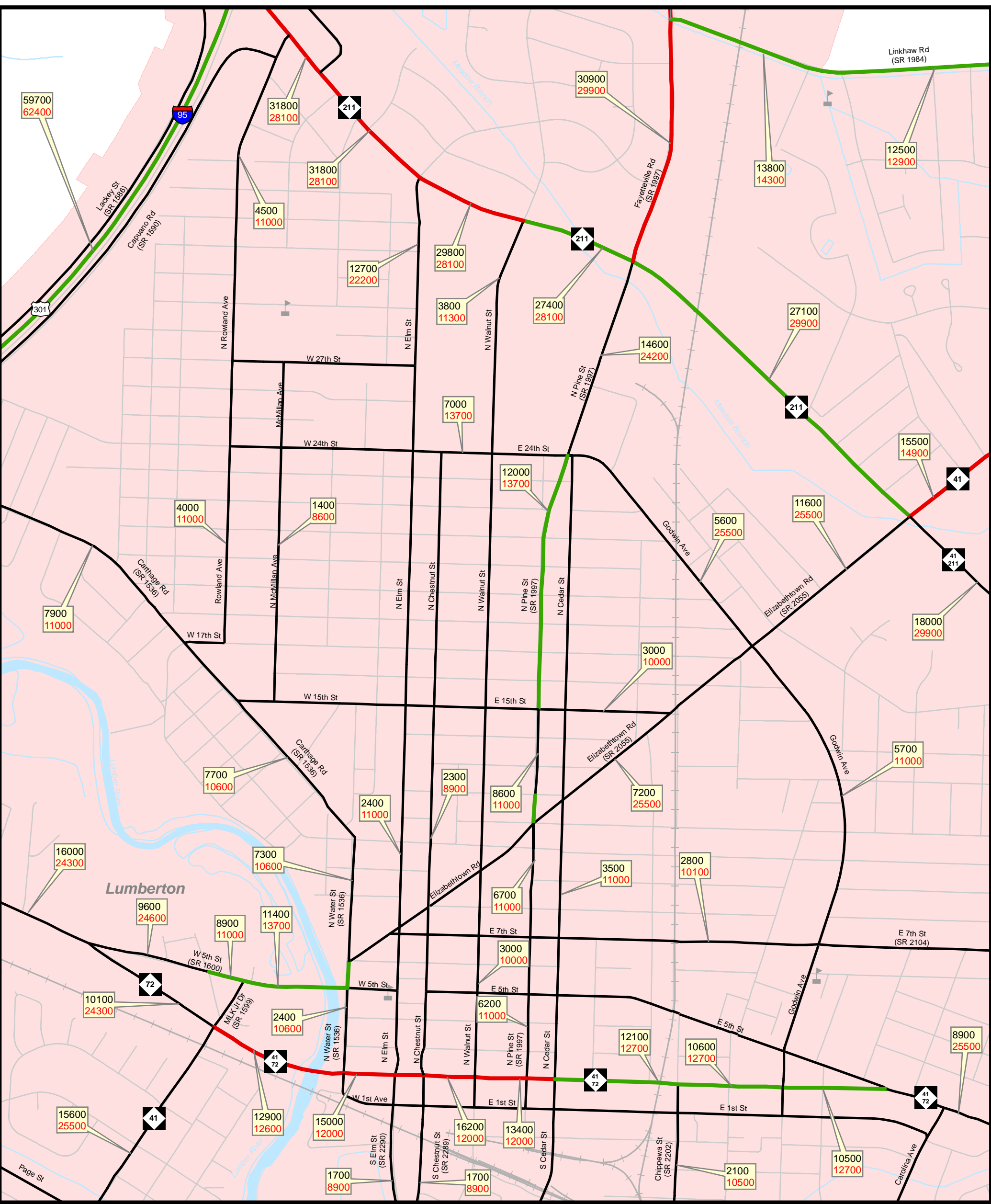
Sheet 3 of 4

Base map date: June 2014

Figure 4
2030 Volumes and Capacity Deficiencies




Lumberton
Comprehensive
Transportation Plan



8100 2030 Volume (AADT)
12400 2014 Capacity

- Network Roads
- Near Capacity
- Over Capacity
- Roads
- Railroads
- Schools
- River and Streams
- Water Bodies
- City Limits

0 0.15 0.3 Miles



Sheet 3A of 4

Base map date: June 2014

**Figure 4, Inset A
2030 Volumes and
Capacity Deficiencies**



**Lumberton
Comprehensive
Transportation Plan**